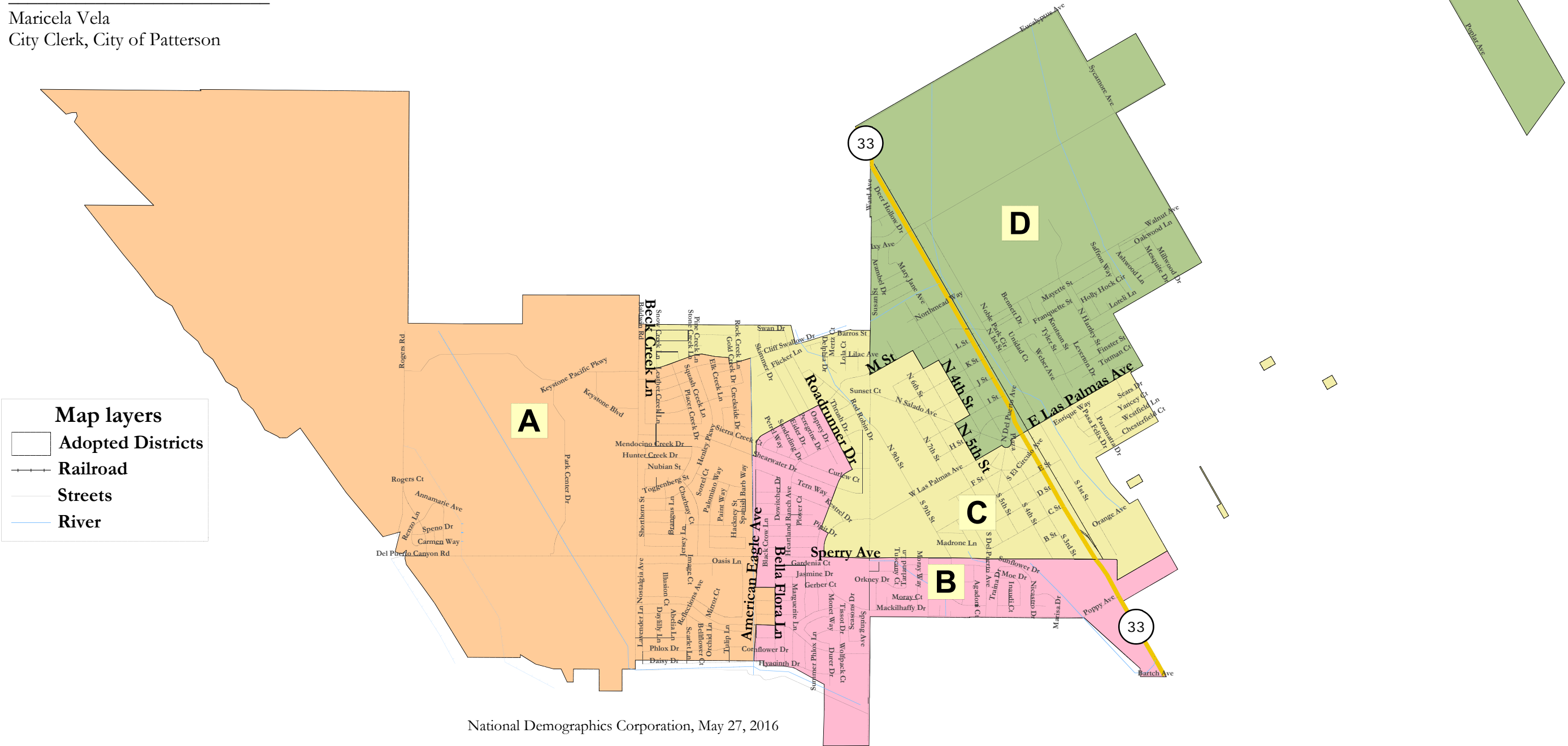


# Patterson 2016 Districting

## Adopted Districts






5/27/2016: I certify that this map correctly represents the boundaries of the City of Patterson and its approved Council election districts. Please note that the division boundaries follow centerline of road, centerline of lateral, or edge of right-of-way as indicated.

Maricela Vela  
City Clerk, City of Patterson



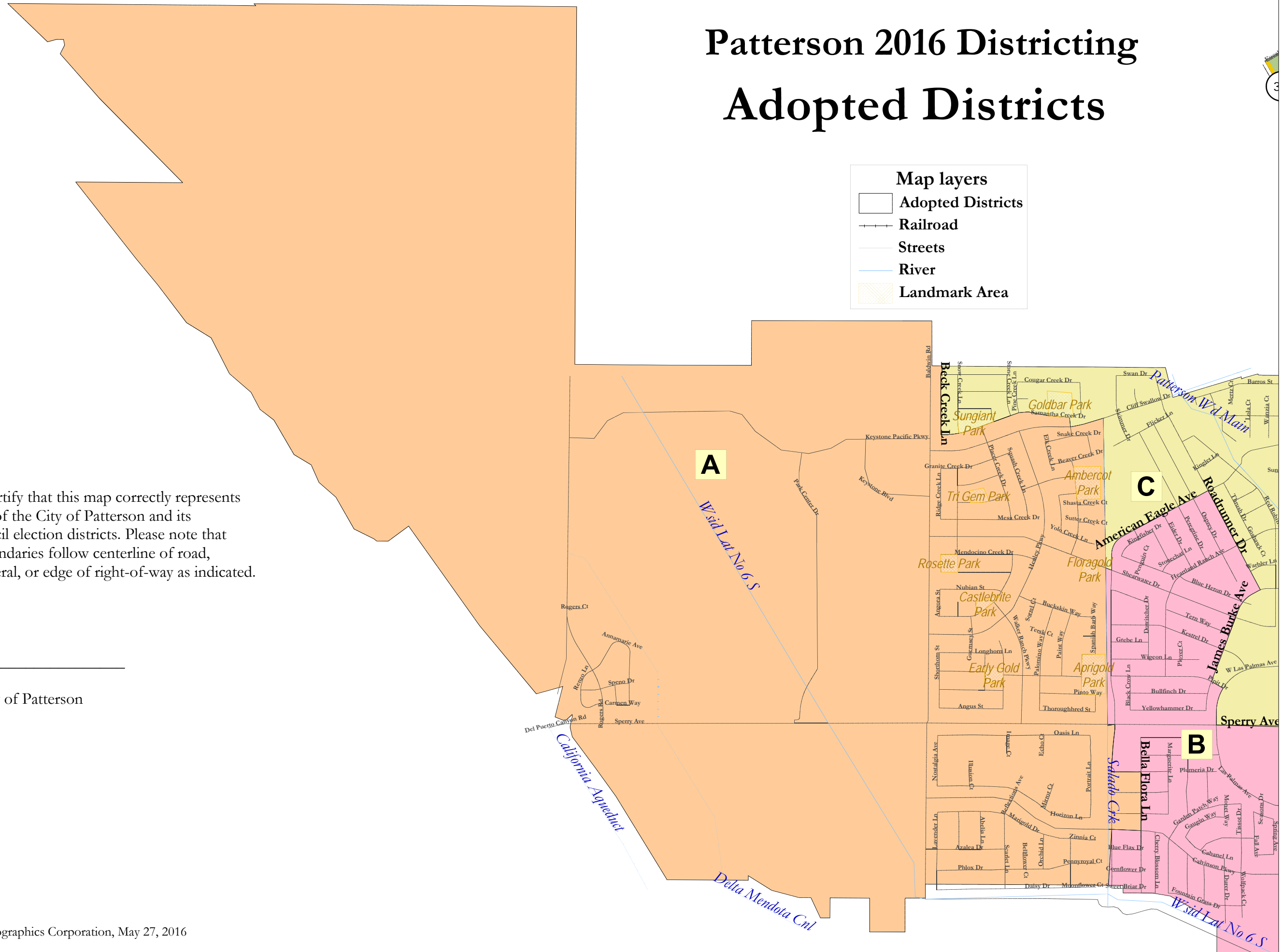
# Patterson 2016 Districting Adopted Districts

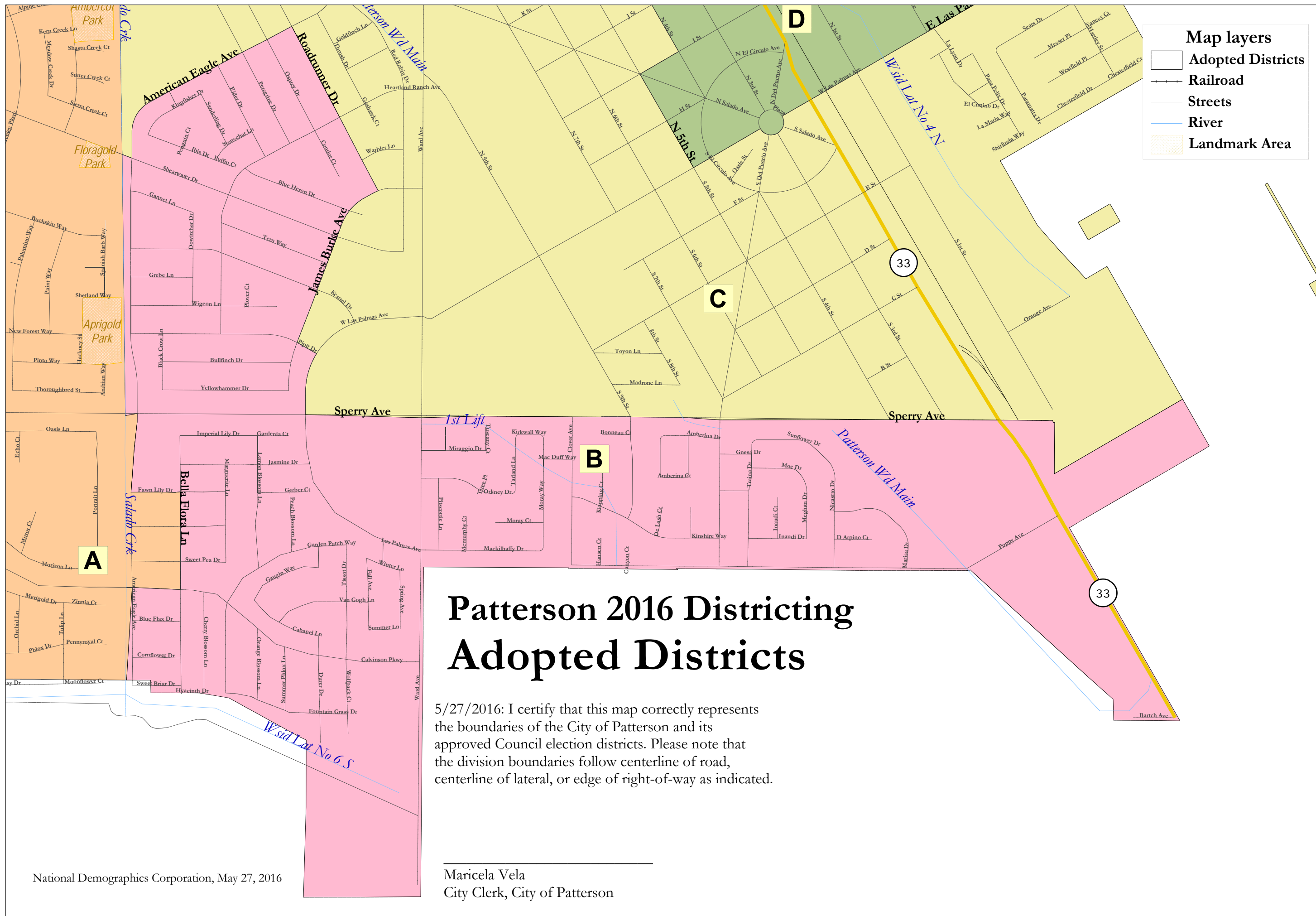
**Map layers**

-  Adopted Districts
-  Railroad
-  Streets
-  River
-  Landmark Area

5/27/2016: I certify that this map correctly represents the boundaries of the City of Patterson and its approved Council election districts. Please note that the division boundaries follow centerline of road, centerline of lateral, or edge of right-of-way as indicated.

\_\_\_\_\_  
Maricela Vela  
City Clerk, City of Patterson





# Patterson 2016 Districting Adopted Districts






5/27/2016: I certify that this map correctly represents the boundaries of the City of Patterson and its approved Council election districts. Please note that the division boundaries follow centerline of road, centerline of lateral, or edge of right-of-way as indicated.

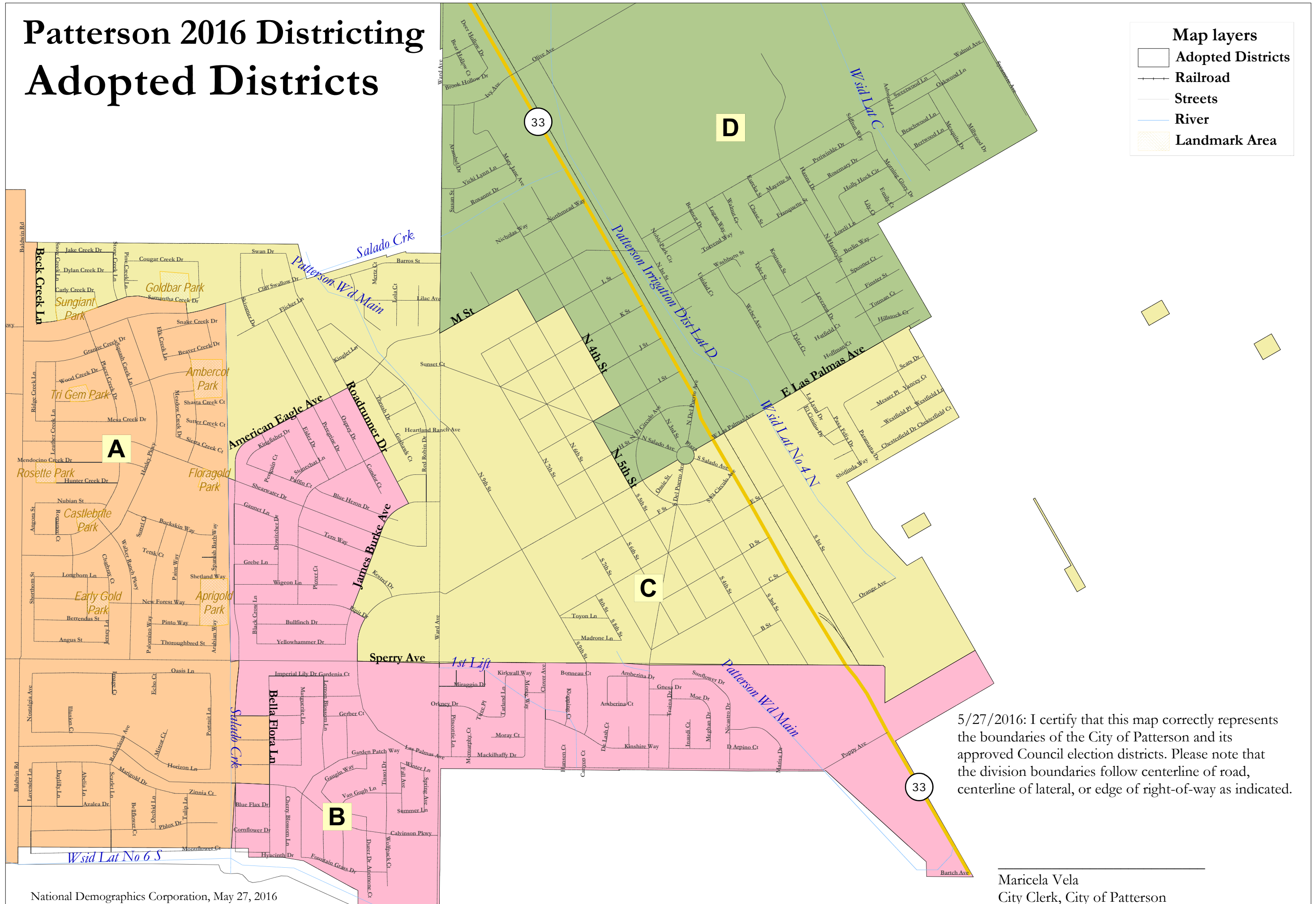
Maricela Vela  
City Clerk, City of Patterson



# Patterson 2016 Districting Adopted Districts






**Map layers**

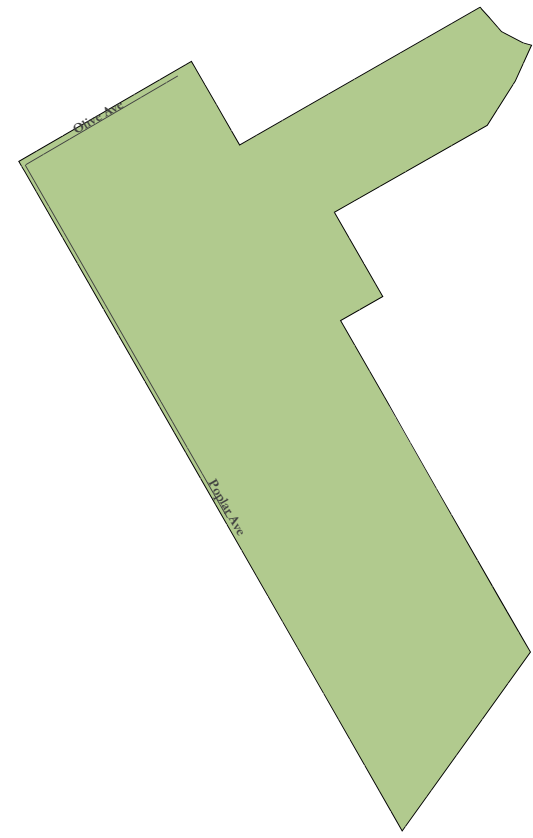
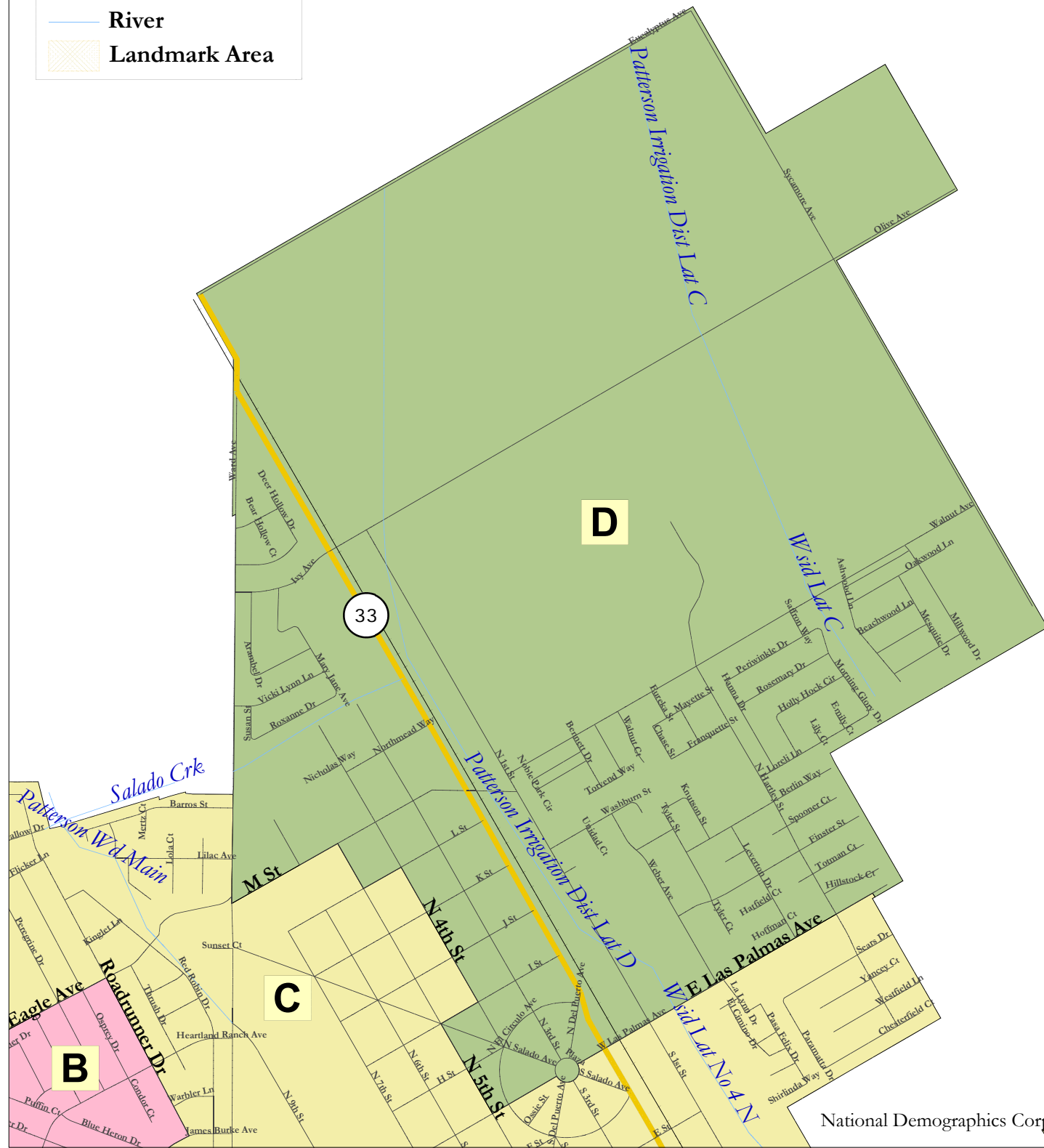
-  Adopted Districts
-  Railroad
-  Streets
-  River
-  Landmark Area



5/27/2016: I certify that this map correctly represents the boundaries of the City of Patterson and its approved Council election districts. Please note that the division boundaries follow centerline of road, centerline of lateral, or edge of right-of-way as indicated.

# Patterson 2016 Districting Adopted Districts

- Map layers**
-  Adopted Districts
  -  Railroad
  -  Streets
  -  River
  -  Landmark Area



5/27/2016: I certify that this map correctly represents the boundaries of the City of Patterson and its approved Council election districts. Please note that the division boundaries follow centerline of road, centerline of lateral, or edge of right-of-way as indicated.

\_\_\_\_\_  
 Maricela Vela  
 City Clerk, City of Patterson

# Patterson 2016 Districting Plan

## Street by Street Boundary Description

**District A:** Beginning at the intersection of the City's northern border and Beck Creek Ln; thence proceeding southerly along Beck Creek Ln to Samantha Creek Dr; thence proceeding easterly along Samantha Creek Dr to Gold Creek Dr; thence proceeding southerly along Gold Creek Dr to Cliff Swallow Dr; thence proceeding easterly along Cliff Swallow Dr to the walking path and creekbed on the eastern edge of Census Block 060990032023027; thence proceeding southerly along that path and creekbed along the eastern edge of Census Blocks 060990032023027 and 060990032023059 to Sperry Ave; thence proceeding easterly along Sperry Ave to American Eagle Ave; thence proceeding southerly along American Eagle Ave to Fawn Lily Dr; thence proceeding easterly along Fawn Lily Dr to Bella Flora Ln; thence proceeding southerly along Bella Flora Ln to Calvinson Pkwy; thence proceeding westerly along Calvinson Pkwy to the walking path and creekbed on the eastern edge of Census Block 060990032022019; thence proceeding southerly along the eastern edge of Census Block 060990032022019 to the City's southern border; thence proceeding clockwise along the City border to the point of beginning.

**District B:** Beginning at the intersection of Shearwater Dr and the walking path and creekbed approximately 100 feet west of American Eagle Dr; thence proceeding easterly along Shearwater Dr to American Eagle Ave; thence proceeding northeasterly along American Eagle Ave to Roadrunner Dr; thence proceeding southeasterly along Roadrunner Dr to James Burke Dr; thence proceeding southwesterly along James Burke Dr to Pipit Dr; thence proceeding southeasterly along Pipit Dr to Las Palmas Ave; thence proceeding southwesterly along Las Palmas Ave to Sperry Ave; thence proceeding easterly along Sperry Ave and its extension across State Highway 33 to the western border of parcel APN 048008002; thence proceeding southerly and northeasterly along the western and southeastern borders of parcel APN 048008002; thence continuing northeasterly along the northern borders of parcels numbered 048008051, 048008052 and 048008053, and continuing northeasterly along the extension of the northern border of parcel APN 048008053 to the City's eastern border; thence proceeding clockwise along the City's eastern border to the walking path and creekbed along the eastern border of Census Block 060990032022019; thence proceeding northerly along the eastern border of Census Block 060990032022019 to Calvinson Pkwy; thence proceeding easterly along Calvinson Pkwy to Bella Flora Ln; thence proceeding northerly along Bella Flora Ln to Fawn Lily Dr; thence proceeding westerly along Fawn Lily Dr to American Eagle Ave; thence proceeding northerly along American Eagle Ave to Sperry Ave; thence proceeding westerly along Sperry Ave to the walking path and creekbed on the eastern border of Census Block 060990032023059; thence proceeding northerly along the eastern border of Census Block 060990032023059 to the point of beginning.

**District C:** Beginning at the intersection of the City's northern border and Beck Creek Ln; thence proceeding southerly along Beck Creek Ln to Samantha Creek Dr; thence proceeding easterly along Samantha Creek Dr to Gold Creek Dr; thence proceeding southerly along Gold Creek Dr to Cliff Swallow Dr; thence proceeding easterly along Cliff Swallow Dr to the walking path and creekbed on the eastern edge of Census Block 060990032023027; thence proceeding southerly along the eastern edge of Census Block 060990032023027 to Shearwater Dr; thence proceeding easterly along Shearwater Dr to American Eagle Ave; thence proceeding northeasterly along American Eagle Ave to Roadrunner Dr; thence proceeding southeasterly along Roadrunner Dr to James Burke Dr; thence proceeding southwesterly along James Burke Dr to Pipit Dr; thence proceeding southeasterly along Pipit Dr to Las Palmas Ave; thence proceeding southwesterly along Las Palmas Ave to Sperry Ave; thence proceeding easterly along Sperry Ave and its extension across State Highway 33 to the western border of parcel APN 048008002; thence proceeding southerly and northeasterly along the western and southeastern borders of parcel APN 048008002; thence continuing northeasterly along the northern borders of parcels numbered 048008051, 048008052 and 048008053, and continuing northeasterly along the extension of the northern border of parcel APN 048008053 to the City's eastern border; thence proceeding counter-clockwise along the City's eastern border to Las Palmas Ave; thence proceeding southwesterly along Las Palmas Ave to 5<sup>th</sup> St; thence proceeding northwesterly along 5<sup>th</sup> St to I St; thence proceeding northeasterly along I St to 4<sup>th</sup> St; thence proceeding northwesterly along 4<sup>th</sup> St to L St; thence proceeding southwesterly along L St to 5<sup>th</sup> St; thence proceeding northwesterly along 5<sup>th</sup> St to M St; thence proceeding southwesterly along M St to Ward Ave; thence proceeding northerly along Ward Ave to the City border; thence proceeding counter-clockwise along the City border to the point of beginning. District C also includes the non-



# Patterson 2016 Districting Plan

## Street by Street Boundary Description

4/27/2016

contiguous unpopulated area located to the east of the populated portion of the city (but not the unpopulated area to the northeast, which is in District D).

**District D:** Beginning at the intersection of the City's eastern border and Las Palmas Ave approximately 400 feet east of Hartley St; thence proceeding southwesterly along Las Palmas Ave to 5<sup>th</sup> St; thence proceeding northwesterly along 5<sup>th</sup> St to I St; thence proceeding northeasterly along I St to 4<sup>th</sup> St; thence proceeding northwesterly along 4<sup>th</sup> St to L St; thence proceeding southwesterly along L St to 5<sup>th</sup> St; thence proceeding northwesterly along 5<sup>th</sup> St to M St; thence proceeding southwesterly along M St to Ward Ave; thence proceeding northerly along Ward Ave to the City border; thence proceeding clockwise along the City border to the point of beginning. District D also includes all of the non-contiguous unpopulated area located to the northeast of the populated portion of the city.

I certify that this is a true description of the boundaries of the City Council election districts of the City of Patterson.

\_\_\_\_\_  
Maricela Vela, City Clerk

\_\_\_\_\_  
Date